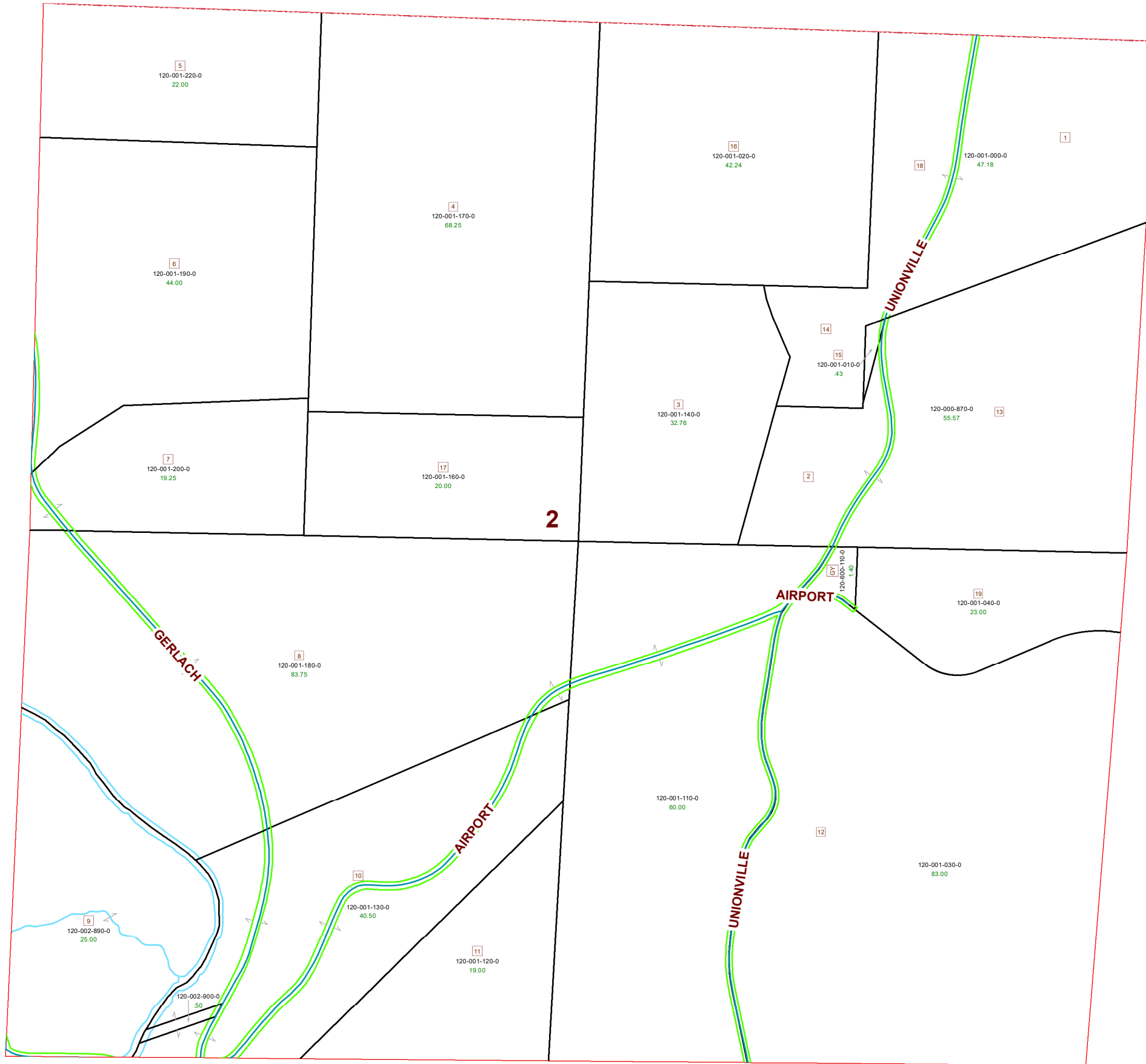



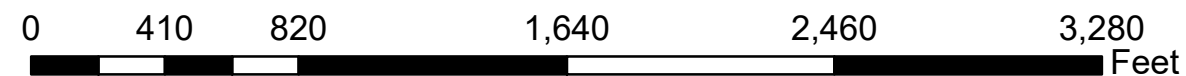
MEIGSVILLE TOWNSHIP SECTION 02 R11 TWP 10 MORGAN COUNTY, OHIO



PIN	VOL	PAG	Owner	LegalDescr	Acres
120-600-110-0	UNK	UNK	CHURCH & CEMETERY EMERY ME	R11 T10 S02 LOT 12	1.4
120-001-120-0	OR230	1	CNX LAND LLC	R11 T10 S02 SD 11 C	19
120-001-130-0	OR230	1	CNX LAND LLC	R11 T10 S02 SD 10 E	40.5
120-001-030-0	OR230	1	CNX LAND LLC	R11 T10 S02 SD 12 P	83
120-001-040-0	OR230	1	CNX LAND LLC	R11 T10 S02 SD 19 C	23
120-001-110-0	OR230	1	CNX LAND LLC	R11 T10 S02 SD 12 P	60
120-002-900-0	D.V	199 792	FERGUSON JARED J & KAREN L	R11 T10 S02 SD 10 S	0.5
120-002-890-0	D.V	199 792	FERGUSON JARED J & KAREN L	R11 T10 S02 SD 9 SU	25
120-001-180-0	OR136	100	OHIO FRANKLIN REALTY LLC	R11 T10 S02 SD 8 E	83.75
120-001-160-0	OR136	100	OHIO FRANKLIN REALTY LLC	R11 T10 S02 SD 17 E	20
120-001-200-0	OR136	100	OHIO FRANKLIN REALTY LLC	R11 T10 S02 SD 7 E	19.25
120-001-010-0	OR136	100	OHIO FRANKLIN REALTY LLC	R11 T10 S02 SD 15 F	0.43
120-001-140-0	OR136	100	OHIO FRANKLIN REALTY LLC	R11 T10 S02 SD 3 E	32.76
120-000-870-0	OR136	100	OHIO FRANKLIN REALTY LLC	R11 T10 S02 SD 2-13	55.57
120-001-190-0	OR136	100	OHIO FRANKLIN REALTY LLC	R11 T10 S02 SD 6 E	44
120-001-000-0	OR136	100	OHIO FRANKLIN REALTY LLC	R11 T10 S02 SD 1-14	47.18
120-001-020-0	OR136	100	OHIO FRANKLIN REALTY LLC	R11 T10 S02 SD 16 M	42.24
120-001-170-0	OR136	100	OHIO FRANKLIN REALTY LLC	R11 T10 S02 SD 4 E	68.25
120-001-220-0	OR136	100	OHIO FRANKLIN REALTY LLC	R11 T10 S02 SD 5 J &	22



Boundaries	
	Hydro
	Section
	Roads
	Lot
	Township
	County
	Parcel
	ROW



Disclaimer: The information that these maps contains is for reference purposes only. Please bring any errors to the attention of the Engineer's Office staff. Thank you